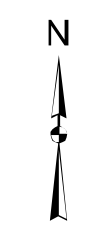





EDDINGTON

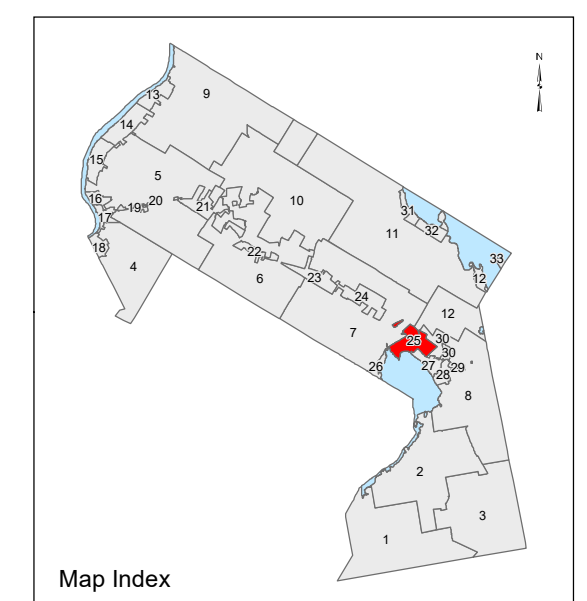
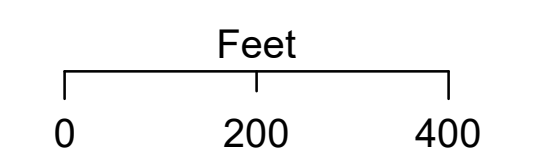
Penobscot County, ME



LEGEND

- PROPERTY LINE
- PUBLIC RIGHT-OF-WAY
- PRIVATE RIGHT-OF-WAY
- HISTORIC/SUBDIVISION LINE
- EASEMENT or ROW
- PARCEL HOOK
- 2-1 PARCEL ID NUMBER
- 2-1 LEASED LOT NUMBER
- 150' SURVEY DIMENSION (FEET)
- 1 SURVEY LOT NUMBER

The information on this map is for assessment purposes only, is not a legal survey, and is not intended to be used for conveyance.



Aerial Layer Credits: USDA FSA (2018)

Aerial map created by J. W. Sewall Company
 Map updated by LatLong Logic, LLC with
 Global Information Systems, LLC
 (April 2021)

Print Date: 12/29/2021

Eddington Assessor's Office
 906 Main Road
 Eddington, Maine 04428
 (207) 843-5233

Tax Map

25