

BRADLEY

CHEMO POND

HARPER DRIVE

FORESTRY LANE

SEE MAP 31

SEE MAP 32

CHEMO

ROAD

P/O 10-33

3

5

5

4

P/O 10-31-6

P/O 10-31-7

31-29

10-31

UNK

P/O 10-31-1

P/O 10-31-1

P/O 10-31-1

P/O 10-30

2

3

P/O 10-27

P/O 10-27-9

1

1-2

6-1

6-2

6

7-1

7-1-1

7-2

8

P/O 7-1

P/O 7-2

P/O 7-19

P/O 7-20

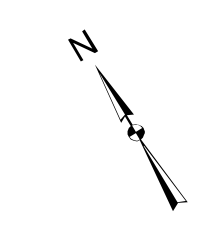
P/O 10-27-1-1

ROCKY LEDGE ROAD

STONEY RIDGE ROAD

# EDDINGTON

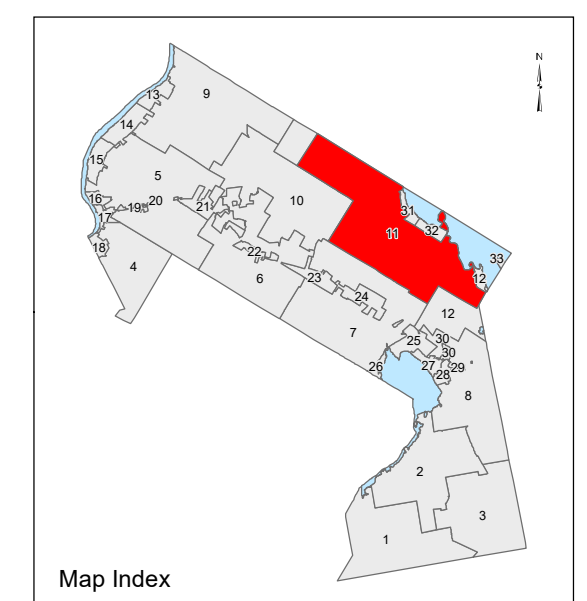
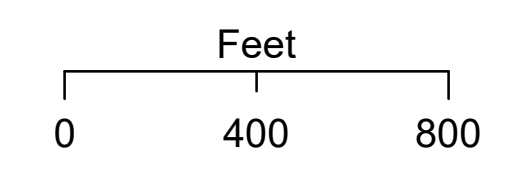
Penobscot County, ME



### LEGEND

- PROPERTY LINE
- PUBLIC RIGHT-OF-WAY
- PRIVATE RIGHT-OF-WAY
- HISTORIC/SUBDIVISION LINE
- EASEMENT or ROW
- PARCEL HOOK
- 2-1 PARCEL ID NUMBER
- 2-1 LEASED LOT NUMBER
- 150' SURVEY DIMENSION (FEET)
- 1 SURVEY LOT NUMBER

The information on this map is for assessment purposes only, is not a legal survey, and is not intended to be used for conveyance.



Aerial Layer Credits: USDA FSA (2018)

Original map created by J. W. Sewall Company  
Map updated by LatLong Logic, LLC with  
Global Information Systems, LLC  
(April 2021)

Print Date: 12/29/2021

Eddington Assessor's Office  
906 Main Road  
Eddington, Maine 04428  
(207) 843-5233

## Tax Map

# 11