



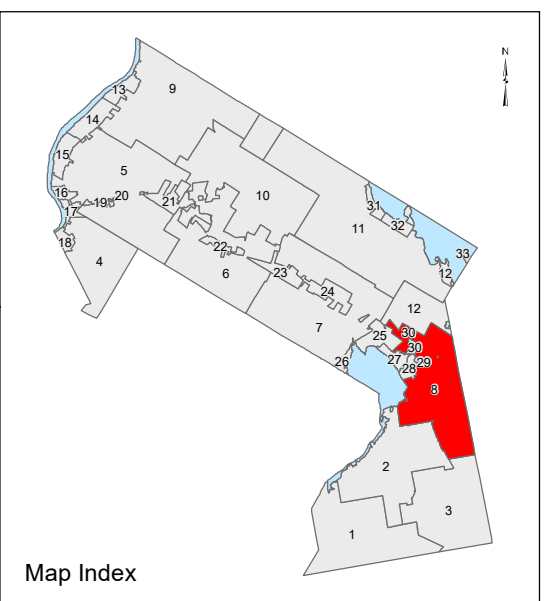
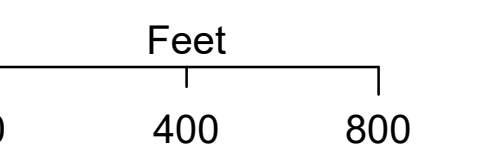
**EDDINGTON**  
Penobscot County, ME



**LEGEND**

- PROPERTY LINE
- PUBLIC RIGHT-OF-WAY
- PRIVATE RIGHT-OF-WAY
- HISTORIC/SUBDIVISION LINE
- EASEMENT or ROW
- PARCEL HOOK
- PARCEL ID NUMBER
- LEASED LOT NUMBER
- SURVEY DIMENSION (FEET)
- SURVEY LOT NUMBER
- HYDROLOGY
- WETLANDS

The information on this map is for assessment purposes only, is not a legal survey, and is not intended to be used for conveyance.

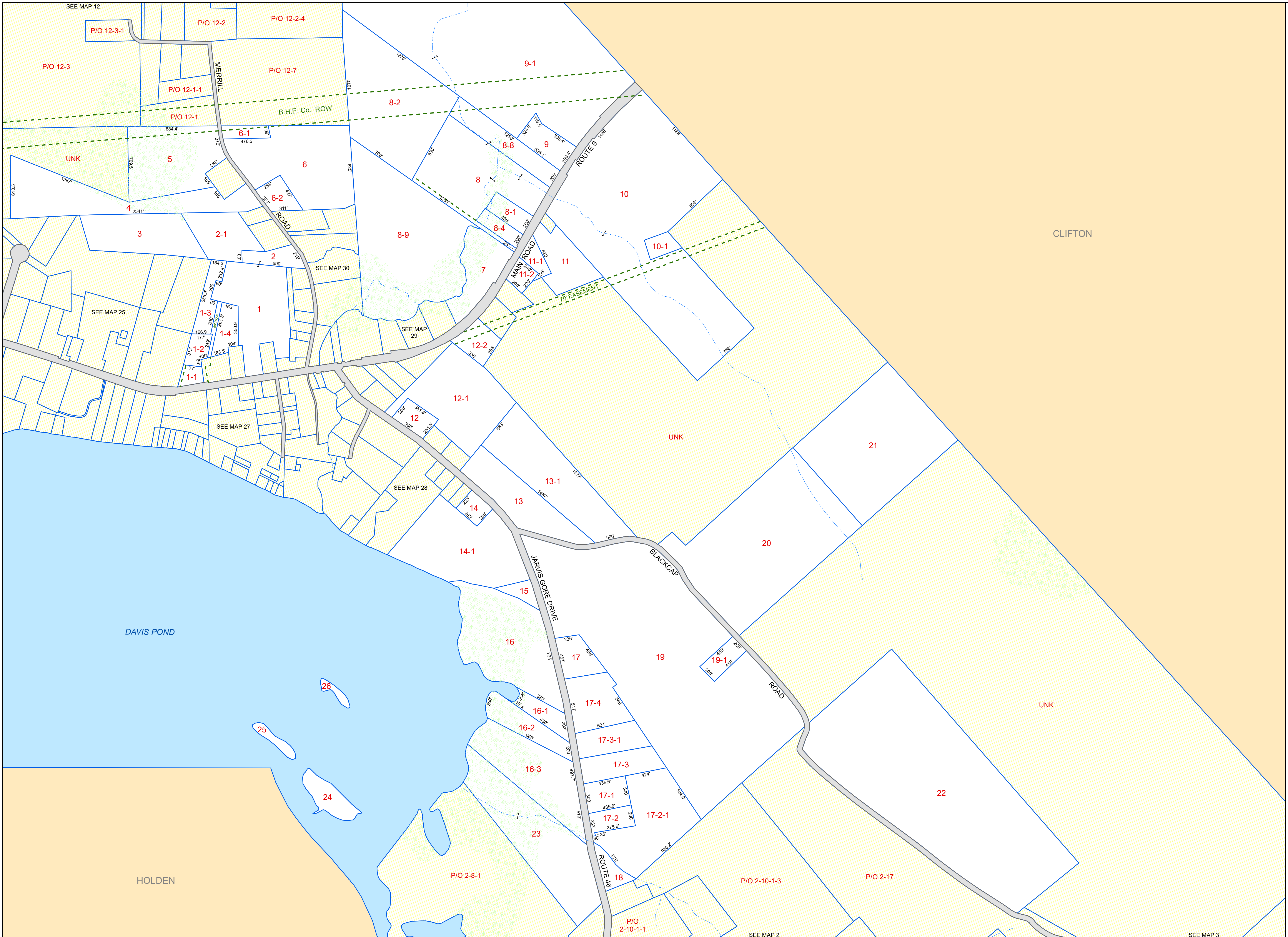


Original map created by J. W. Sewall Company  
Map updated by LatLong Logic, LLC with  
Global Information Systems, LLC  
(April 2021)

Print Date: 12/29/2021

Eddington Assessor's Office  
906 Main Road  
Eddington, Maine 04428  
(207) 843-5233

**Tax Map**  
**8**



CLIFTON

DAVIS POND

HOLDEN

P/O 2-10-1-3

P/O 2-17

P/O 2-8-1

P/O 2-10-1-1

SEE MAP 2

SEE MAP 3

SEE MAP 12

P/O 12-3-1

P/O 12-2

P/O 12-2-4

P/O 12-3

P/O 12-1-1

P/O 12-7

P/O 12-1

B.H.E. Co. ROW

UNK

5

6

3

2-1

2

1-3

1

1-4

1-2

1-1

SEE MAP 25

SEE MAP 27

SEE MAP 29

SEE MAP 28

SEE MAP 30

SEE MAP 28

SEE MAP 28

SEE MAP 28

SEE MAP 28

SEE MAP 28

SEE MAP 28

SEE MAP 28

SEE MAP 28

SEE MAP 28

SEE MAP 28

SEE MAP 28

SEE MAP 28

SEE MAP 28

SEE MAP 28

SEE MAP 28

SEE MAP 28

SEE MAP 28

SEE MAP 28

SEE MAP 28

SEE MAP 28

SEE MAP 28

SEE MAP 28

12-1

12

12-2

12-1

12

12-1

12

12-1

12

12-1

12

12-1

12

12-1

12

12-1

12

12-1

12

12-1

12

12-1

12

12-1

12

12-1

12

12-1

12

13-1

13

13-1

13

13-1

13

13-1

13

13-1

13

13-1

13

13-1

13

13-1

13

13-1

13

13-1

13

13-1

13

13-1

13

13-1

13

13-1

13

13-1

14-1

14

14-1

14

14-1

14

14-1

14

14-1

14

14-1

14

14-1

14

14-1

14

14-1

14

14-1

14

14-1

14

14-1

14

14-1

14

14-1

14

14-1

15

15

15

15

15

15

15

15

15

15

15

15

15

15

15

15

15

15

15

15

15

15

15

15

15

15

15

15

15

16

16

16

16

16

16

16

16

16

16

16

16

16

16

16

16

16

16

16

16

16

16

16

16

16

16

16

16

16

17

17

17

17

17

17

17

17

17

17

17

17

17

17

17

17

17

17

17

17

17

17

17

17

17

17

17

17

17

18

18

18

18

18

18

18

18

18

18

18

18

18

18

18

18

18

18

18

18

18

18

18

18

18

18

18

18

18

19

19

19

19

19

19

19

19

19

19

19

19

19

19

19

19

19

19

19

19

19

19

19

19